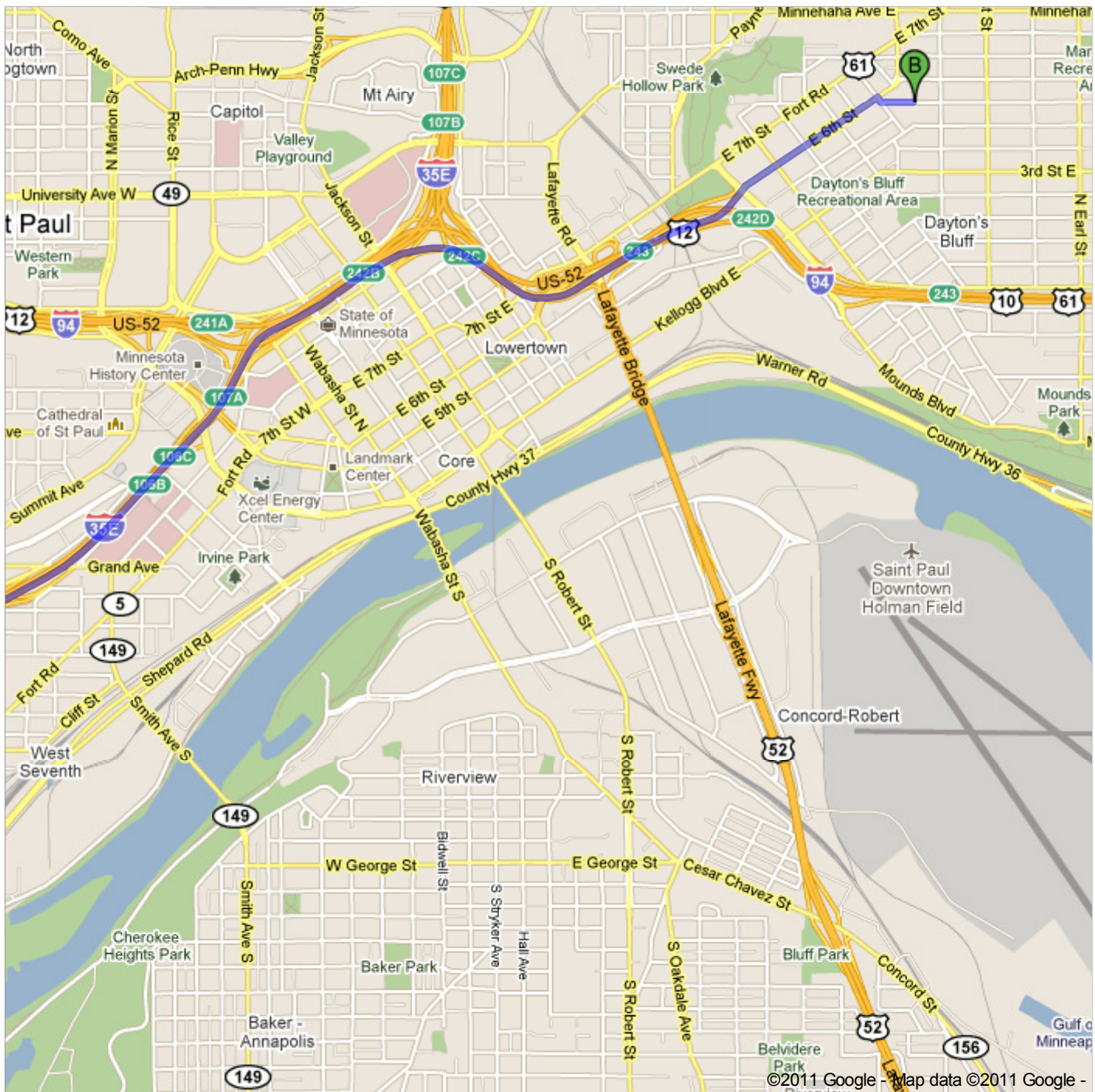







Directions to 835 E 5th St, St Paul, MN 55106  
4.2 mi – about 10 mins

**Save trees. Go green!**  
Download Google Maps on your phone at [google.com/gmm](http://google.com/gmm)




 426 Osceola Ave, St Paul, MN 55102


1. Head **north** on **Osceola Ave** toward **Palace Ave** go 0.5 mi  
About 2 mins total 0.5 mi

 2. Take the ramp onto **I-35E N** go 1.9 mi  
About 3 mins total 2.3 mi


 3. Merge onto **I-94 E** go 1.0 mi  
About 1 min total 3.3 mi

 4. Take exit **243** on the left for **Mounds Blvd** go 0.3 mi  
About 1 min total 3.6 mi

5. Merge onto **E 6th St** go 0.4 mi  
About 2 mins total 4.1 mi

 6. Turn right at **N Hope St** go 89 ft  
total 4.1 mi

 7. Take the 1st left onto **E 5th St** go 469 ft  
Destination will be on the left total 4.2 mi

 835 E 5th St, St Paul, MN 55106

These directions are for planning purposes only. You may find that construction projects, traffic, weather, or other events may cause conditions to differ from the map results, and you should plan your route accordingly. You must obey all signs or notices regarding your route.

Map data ©2011 Google

Directions weren't right? Please find your route on [maps.google.com](http://maps.google.com) and click "Report a problem" at the bottom left.