
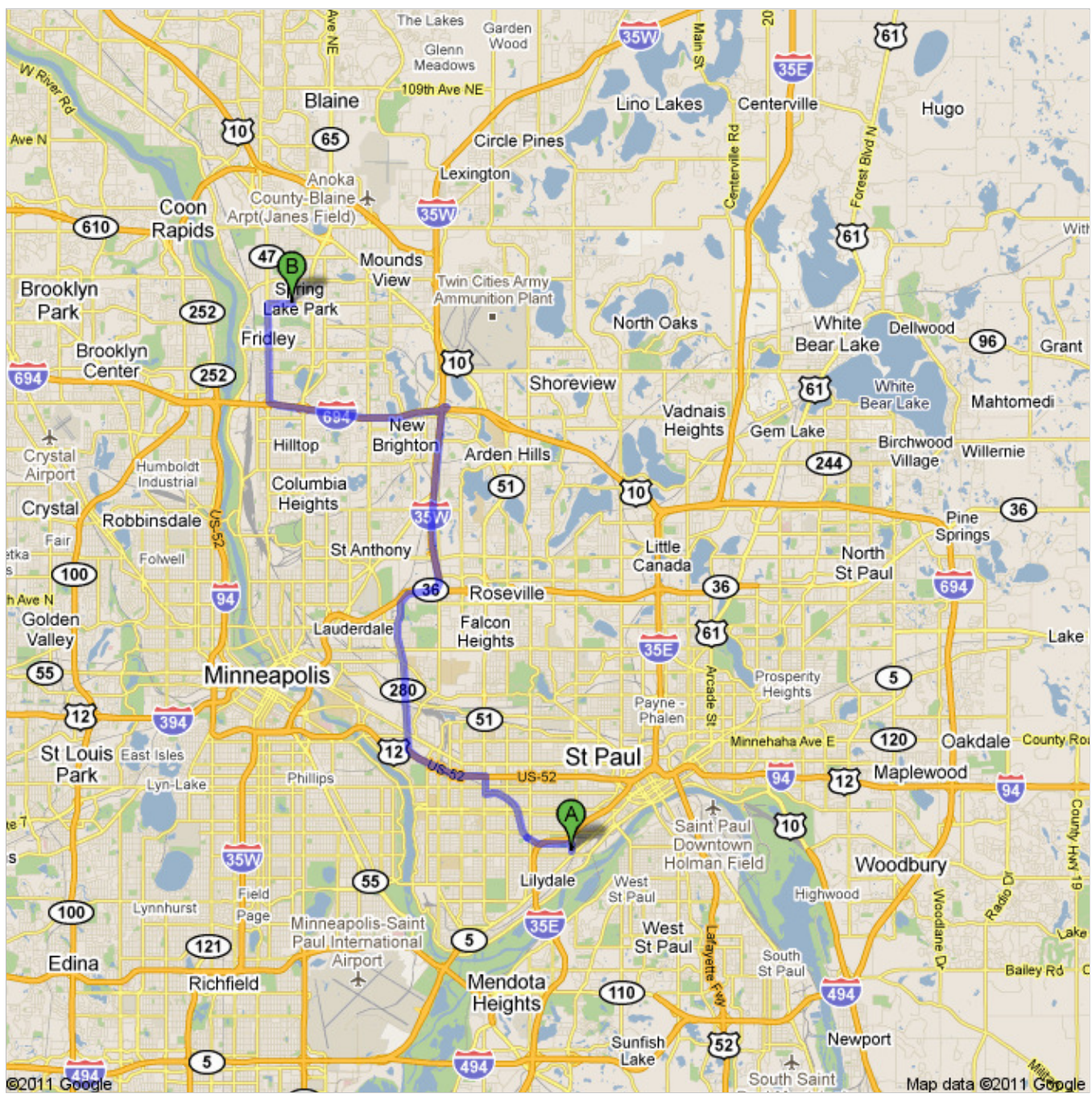



















Directions to 755 73rd Ave NE, Fridley, MN 55432
19.7 mi – about 31 mins

Save trees. Go green!
 Download Google Maps on your phone at google.com/gmm

 426 Osceola Ave, St Paul, MN 55102

1. Head **north** on **Osceola Ave** toward **Palace Ave** go 0.1 mi
total 0.1 mi
-  2. Take the 2nd left onto **W Jefferson Ave**
About 3 mins go 0.7 mi
total 0.9 mi
-  3. Turn right onto the **Ayd Mill Rd** ramp go 0.2 mi
total 1.1 mi
4. Merge onto **Ayd Mill Rd S**
About 3 mins go 1.4 mi
total 2.5 mi
-  5. Turn right at **Selby Ave** go 0.2 mi
total 2.7 mi
-  6. Take the 2nd right onto **Snelling Ave N**
About 2 mins go 0.4 mi
total 3.1 mi
-  7. Turn left at **St Anthony Ave**
About 1 min go 279 ft
total 3.1 mi
-  8. Take the ramp on the left onto **I-94 W**
About 3 mins go 1.7 mi
total 4.8 mi
-  9. Take exit **236** for **MN-280** toward **University Ave** go 371 ft
total 4.9 mi
-  10. Keep left at the fork and merge onto **MN-280 N**
About 4 mins go 3.2 mi
total 8.1 mi
-  11. Keep right at the fork, follow signs for **I-35W N/MN-36 E** and merge onto **I-35W N** go 4.9 mi
total 13.0 mi
-  12. Take exit **27B** to merge onto **I-694 W**
About 5 mins go 3.8 mi
total 16.8 mi
-  13. Take exit **37** for **MN-47/University Ave** go 0.2 mi
total 17.1 mi
-  14. Turn right at **MN-47 N/NE University Ave**
About 4 mins go 2.1 mi
total 19.2 mi
-  15. Turn right at **73rd Ave NE**
Destination will be on the left
About 1 min go 0.5 mi
total 19.7 mi

 755 73rd Ave NE, Fridley, MN 55432

These directions are for planning purposes only. You may find that construction projects, traffic, weather, or other events may cause conditions to differ from the map results, and you should plan your route accordingly. You must obey all signs or notices regarding your route.

Map data ©2011 Google

Directions weren't right? Please find your route on maps.google.com and click "Report a problem" at the bottom left.